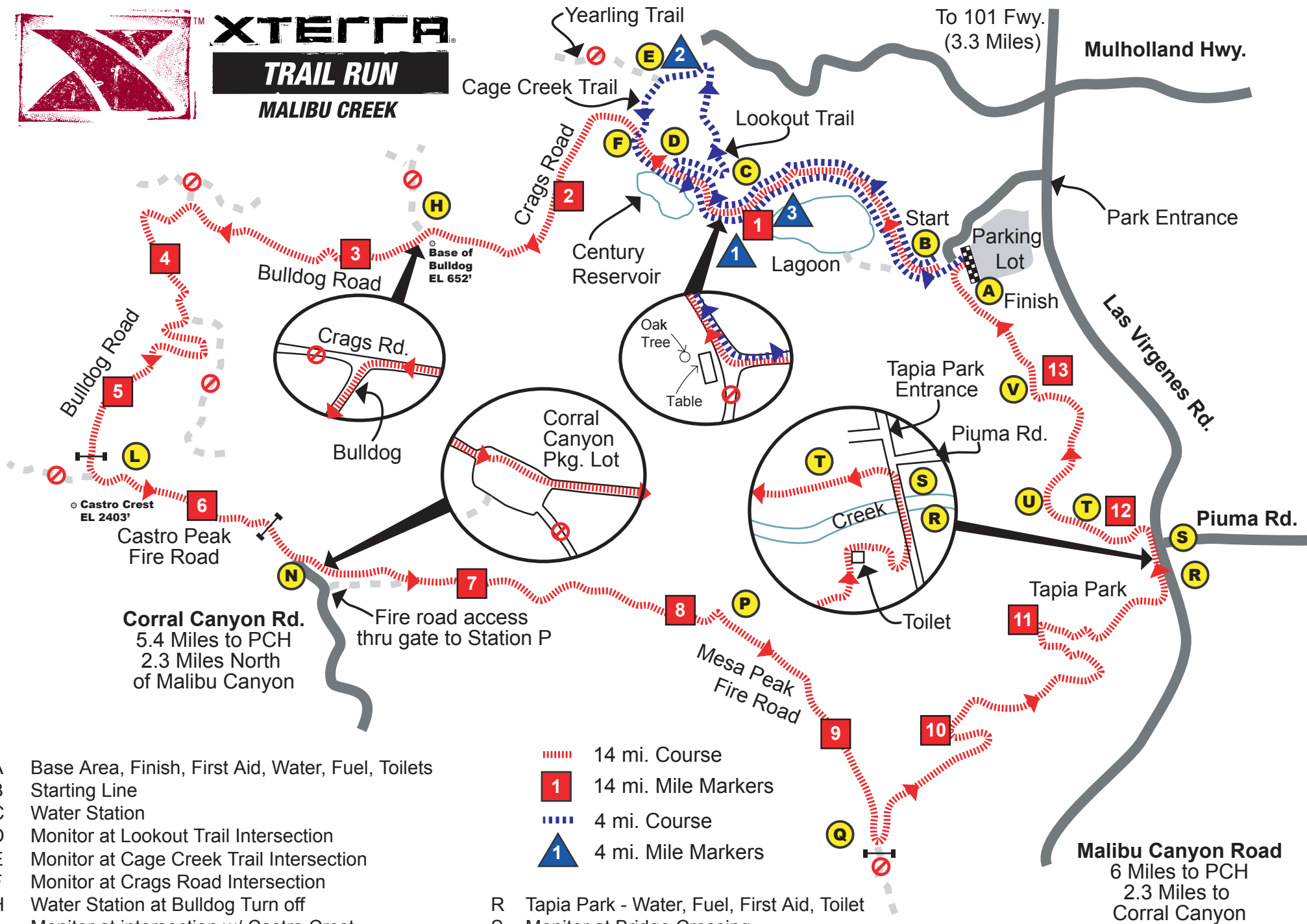








# Xterra

## TRAIL RUN

### MALIBU CREEK



- A Base Area, Finish, First Aid, Water, Fuel, Toilets
- B Starting Line
- C Water Station
- D Monitor at Lookout Trail Intersection
- E Monitor at Cage Creek Trail Intersection
- F Monitor at Craggs Road Intersection
- H Water Station at Bulldog Turn off
- L Monitor at intersection w/ Castro Crest
- N Corral Canyon Parking Lot - Water, Fuel, Aid, Toilets
- P Water Station
- Q Monitor at Mesa Peak Trail Collapse

-  14 mi. Course
-  14 mi. Mile Markers
-  4 mi. Course
-  4 mi. Mile Markers
- R Tapia Park - Water, Fuel, First Aid, Toilet
- S Monitor at Bridge Crossing
- T Trail Transition to Fire Road
- U Singletrack passes Salvation Army Entrance
- V Singletrack intersects w/ Group Camp Site

**Malibu Canyon Road**  
 6 Miles to PCH  
 2.3 Miles to Corral Canyon